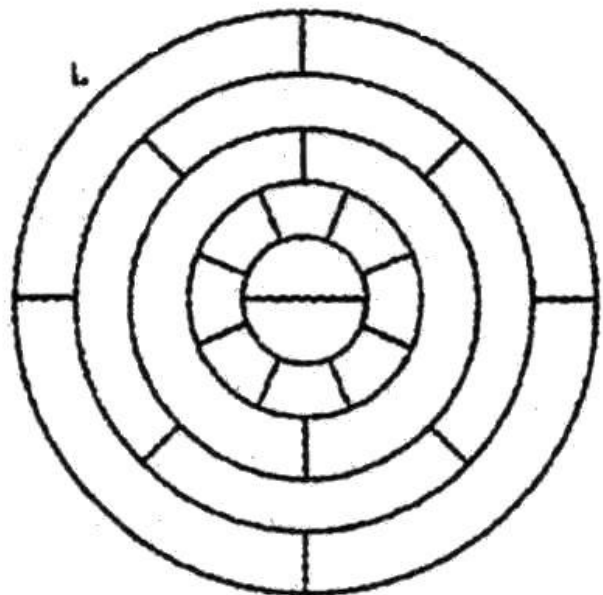
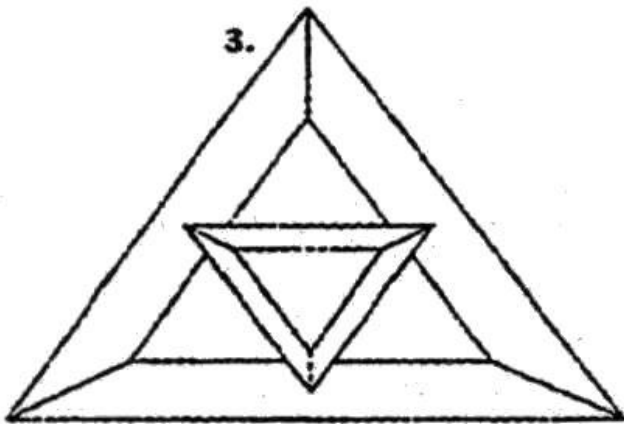
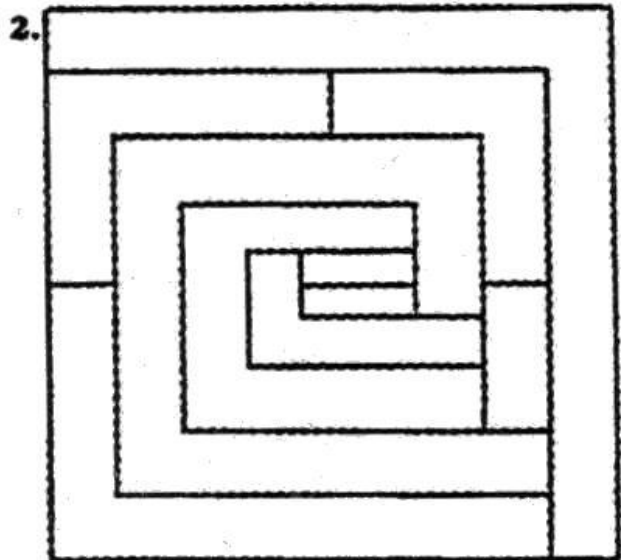
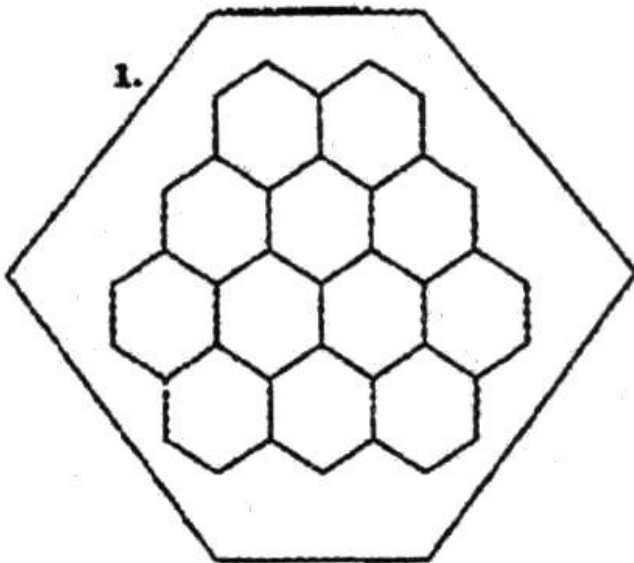


# Map Maker

No matter how many countries you have on a map, you only need 4 colors. Use your coloring skills as a map maker to color the “maps” below using only 4 colors. No two areas of the same color can touch. Before you try coloring in your map, first try penciling in the names of the colors. See how many of these 4 “maps” you can color.



# Fill in the Continents Instructions

## Materials:

Fill in the Continents sheet – 1 per Cub Scout

Crayons/Markers

Pencils

## Instructions:

Have the Cub Scouts write on the line in each ocean – the name of each ocean. Then have them write the name of each continent on line found in each continent.



If they need some hints, here are the answers:

## Oceans –

Pacific (space to be labeled on the map twice)

Atlantic

Indian

Arctic

## Continents –

North America

South America

Europe

Africa

Asia

Australia

Antarctica (land mass didn't get drawn, but it can be at the bottom of the map)

They can color their maps after successfully labeling them.

